


Prineville Century Ride - Turn by Turn Directions (Begin & End at Drake Park in Downtown Bend)

If you're hankering for a really long ride through beautiful high desert landscape, the Prineville Century Loop will deliver the goods. This 95 mile round trip takes cyclists through the rolling high desert east of Bend, past the charming western town of Prineville, then along the Crooked River and Prineville Reservoir. This route is ideal for those cyclists who are interested in a longer ride without sacrificing scenery.

Segment Distance (miles)	Cumulative Distance (miles)	Direction/Instructions	Additional Comments
0.1 mi	0.00 mi	Turn left toward NW Brooks St	Water, Restrooms, Food, & a bike shop are all available around Drake Park
0.1 mi	0.1 mi	Turn left onto NW Brooks St	
0.02 mi	0.2 mi	Turn right onto NW Newport	
0.4 mi	0.2 mi	Turn left onto NW Wall St	






Prineville Century Ride - Turn by Turn Directions (Begin & End at Drake Park in Downtown Bend)

28.4 mi	0.6 mi	Turn right onto NW Olney Ave	Stay on Olney as it becomes Penn Ave, Neff Rd, Alfalfa Market Rd, & Willard Rd. Services are available at mi 15.6 at the Alfalfa store. Watch for CATTLE GUARDS at miles 21.7 & 28.1
22.9 mi	29.0 mi	Turn left on OR-27	CATTLE GUARDS at 30.1 & 39.8 mi. Water & Restrooms available as you ride past Prineville Reservoir at powder house cove (Mi 31.5)



http://www.visitbend.com/Bend_Oregon_Activities_Recreation/Three-Sisters-Scenic-Bikeway/




Prineville Century Ride - Turn by Turn Directions (Begin & End at Drake Park in Downtown Bend)

0.3 mi	51.9 mi	Turn left onto US-26 W/NW 3rd St	
2.4 mi	52.2 mi	Turn left onto OR-126 W (signs for Redmond/Bend)	
1.1 mi	54.6 mi	Turn right onto Tom McCall Rd	
4.3 mi	55.7 mi	Continue onto SW Houston Lake Rd	
0.3 mi	60.0 mi	Stay left to continue on SW Cornett Loop	
2.1 mi	60.3 mi	Stay right to continue on Huston Lake Rd	
0.3 mi	62.4 mi	Stay left to continue on S Williams	
0.6 mi	62.7 mi	Turn right onto SW Reif Rd	
5.1 mi	63.3 mi	Slight left to stay on SW Reif Rd	
1.0 mi	68.4 mi	Turn right onto Bussett Rd	
3.8 mi	69.4 mi	Turn left onto Shumway Rd	



http://www.visitbend.com/Bend_Oregon_Activities_Recreation/Three-Sisters-Scenic-Bikeway/



Prineville Century Ride - Turn by Turn Directions (Begin & End at Drake Park in Downtown Bend)

2.3 mi	73.2mi	Turn left onto Alfalfa Rd	
4.2 mi	75.5 mi	Continue onto Johnson Ranch Rd	
14.7 mi	79.7 mi	Turn right onto Alfalfa Market Rd	
0.3 mi	94.4 mi	Turn left onto NW Wall St	
0.1 mi	94.7mi	Turn right onto NW Oregon Ave	
0.2 mi	94.8 mi	Turn Left onto NW Brooks St	Water, Restrooms, Food, & a bike shop are all available around Drake Park
	95.0 mi	You've Just finished a LONG ride! Stretch it out & hydrate! (or grab a pint)	

